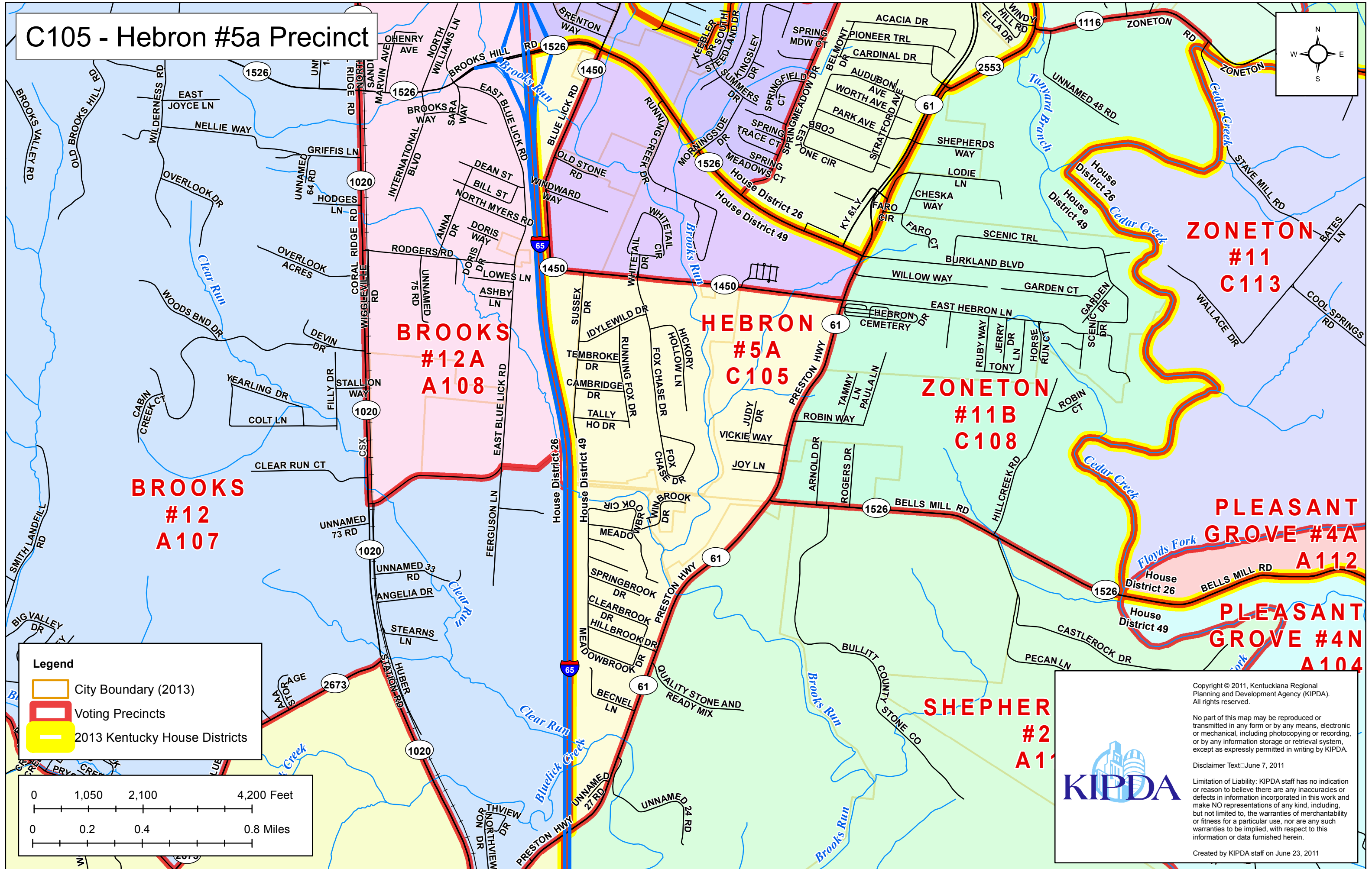
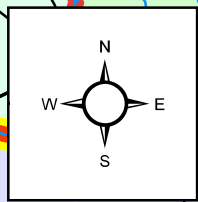



# C105 - Hebron #5a Precinct



**Legend**

- City Boundary (2013)
- Voting Precincts
- 2013 Kentucky House Districts



Copyright © 2011, Kentuckiana Regional Planning and Development Agency (KIPDA). All rights reserved.

No part of this map may be reproduced or transmitted in any form or by any means, electronic or mechanical, including photocopying or recording, or by any information storage or retrieval system, except as expressly permitted in writing by KIPDA.

Disclaimer Text: June 7, 2011

**KIPDA**

Limitation of Liability: KIPDA staff has no indication or reason to believe there are any inaccuracies or defects in information incorporated in this work and make NO representations of any kind, including, but not limited to, the warranties of merchantability or fitness for a particular use, nor are any such warranties to be implied, with respect to this information or data furnished herein.

Created by KIPDA staff on June 23, 2011